

Foto aerea dell'area oggetto d'intervento georeferenziata

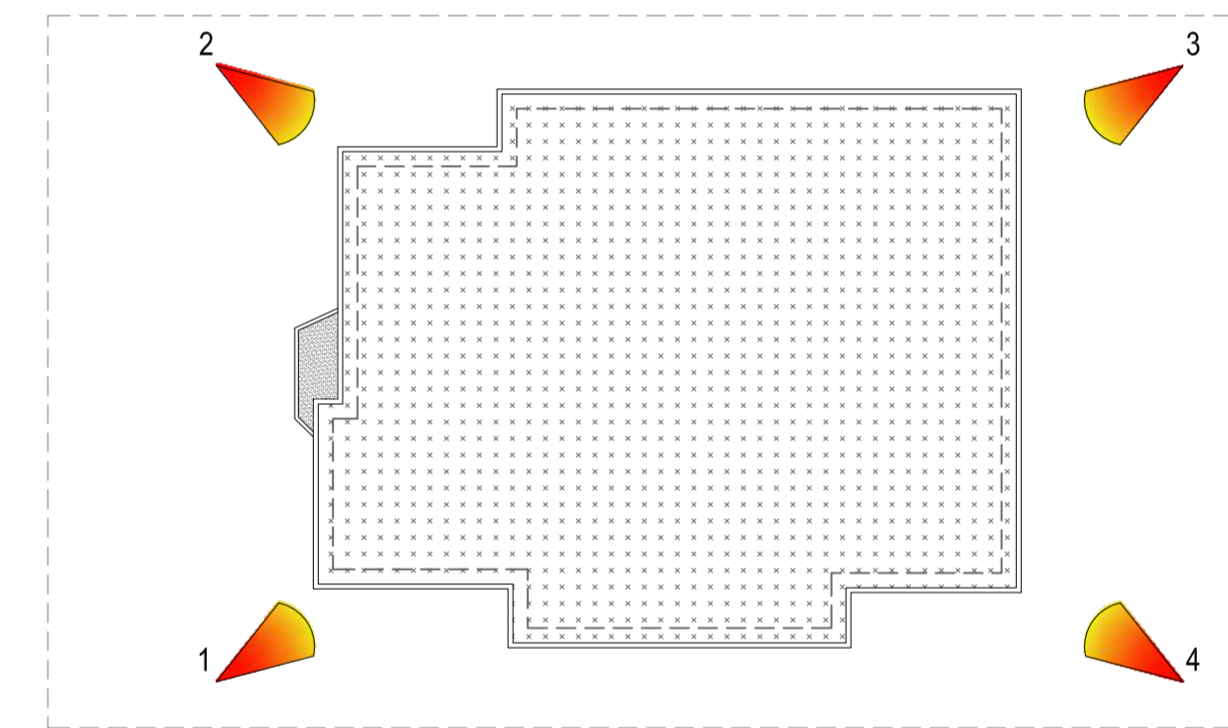
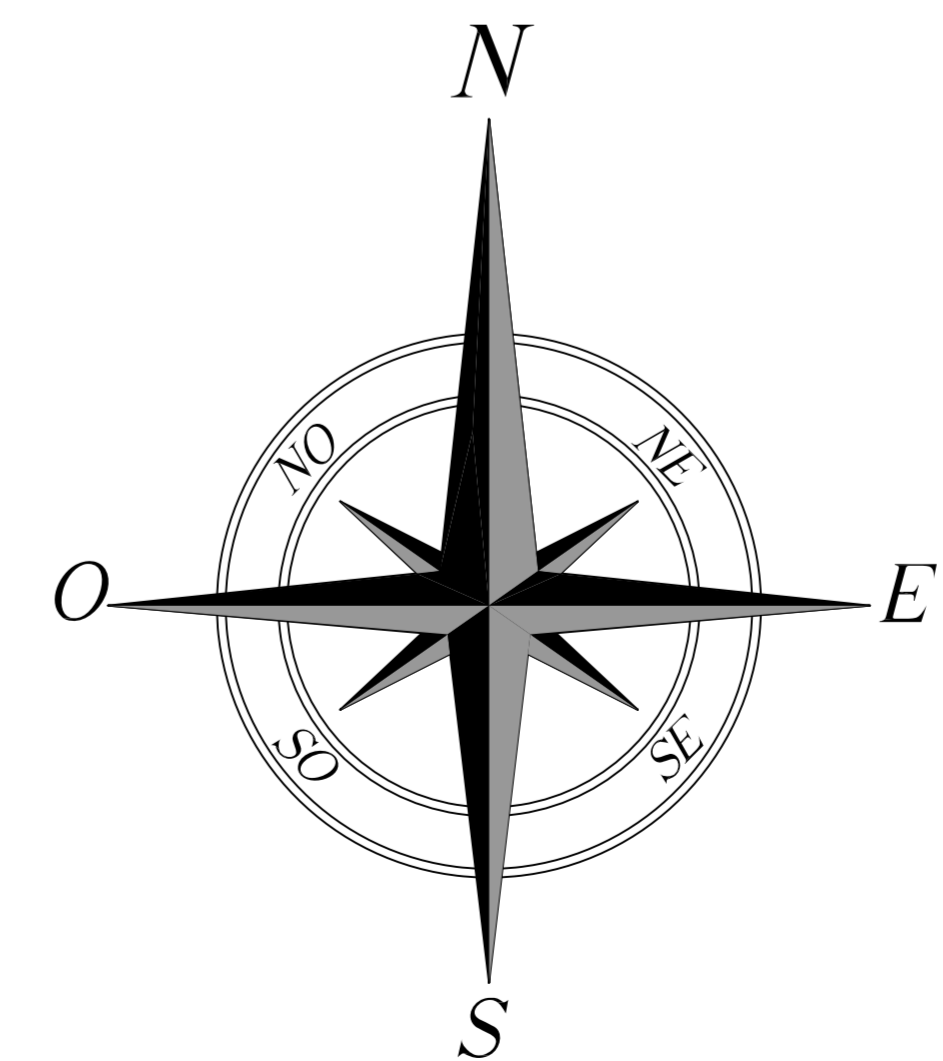
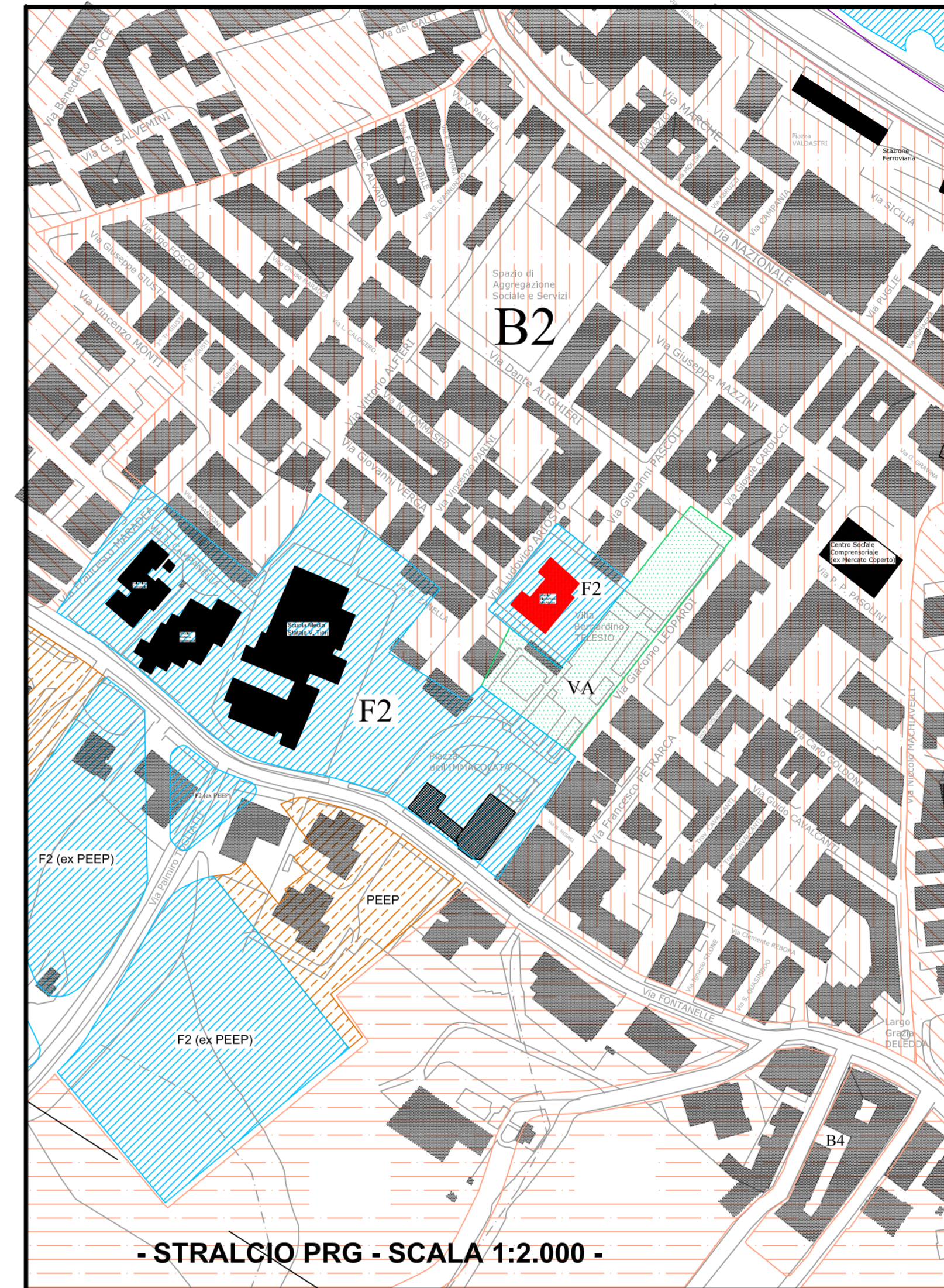
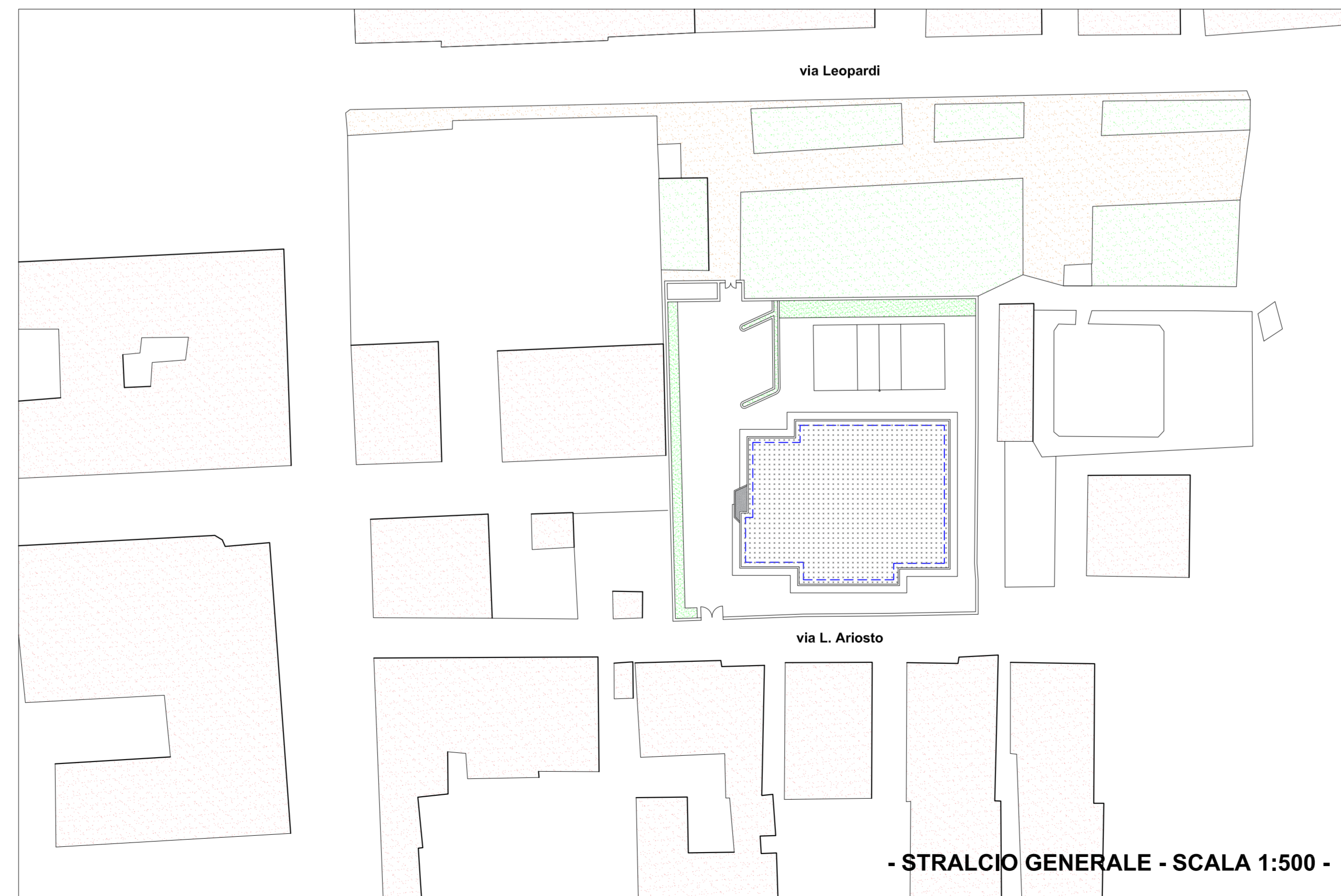
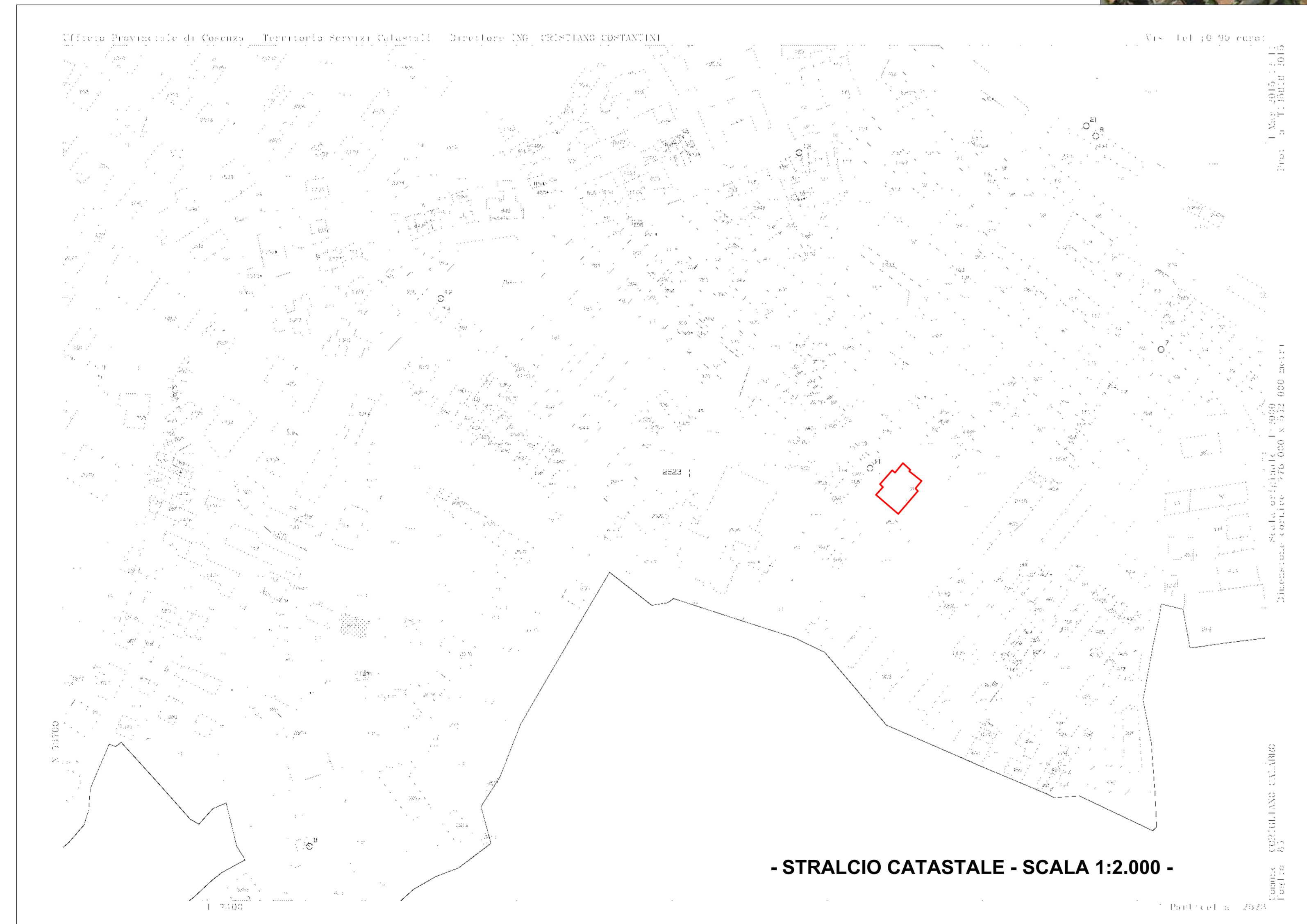
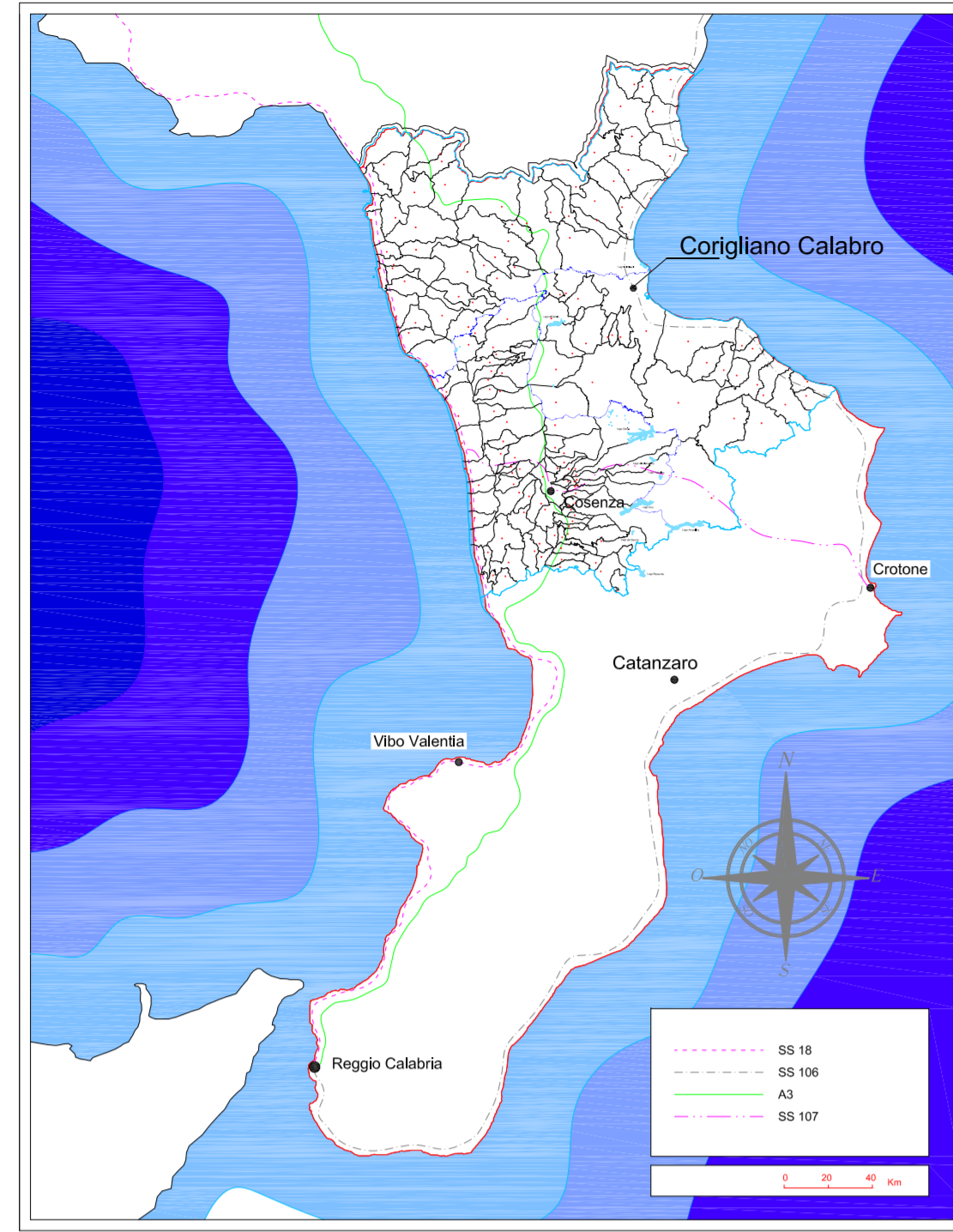


Legenda

 Edificio Scolastico oggetto d'intervento

1:2.000

Coordinate WGS84: LAT. 39.626152 Long. 16.513266



- MEMORIA FOTOGRAFICA -

